

























California Numbered Exit Uniform System			Interstate 880 FREEWAY INTERCHANGES  SOUTH Both directions (normal text); or, SOUTH only (<i>green italics</i>)		 EXIT NUMBERS		Interstate 880 FREEWAY INTERCHANGES  NORTH Both directions (normal text); or, NORTH only (<i>blue italics</i>)	
County	City	County Post Mile (Co PM)	Statewide MILE post (SMP)	Legend				
	Prefix			Installed Exit Number	159	180	Proposed Exit Number	
				Partial Installation (1-post sign, only)	160	160	Rest Area or Vista Point (not an exit)	
				<i>(no text in grey background - - no facility; or, exit on opposite side/direction of freeway)</i>				
Alameda County			0.00	End in Alameda County				
Alameda	Oakland	R 35.40	45.63			46 B	I-80 East / I-580 West / San Rafael / Sacramento	
		R 35.40	45.63			46 A	I-80 West / San Francisco / Bay Bridge (Left Exit)	
		R 33.50	43.73	West Grand Avenue / 7th Street	44	44	7th Street / West Grand Avenue	
				Broadway / Alameda	43			
		R 32.79	43.02	Exit Number Displayed Should be Corrected to Proposed Exit Number "43"	42			
		R 32.10	42.33			42 B	Market Street / Harbor Terminal	
			31.68	41.91			42 A	I-980 to SR-24 / Walnut Creek
			31.23	41.32			41 B	Broadway / Downtown
			31.09	41.31			41 A	Oak Street /- Lakeside Drive
			29.80	40.03	16th Avenue / Embarcadero	40		Embarcadero / 5th Avenue
			28.93	39.16	23rd Avenue / Alameda	39 B		23rd Avenue
			28.69	38.91	29th Avenue	39 A		29th Avenue / Fruitvale Avenue
			27.71	37.94	High Street / Alameda	38		High Street / Alameda
			26.61	36.83	66th Ave / Zhone Way / O.co Coliseum	37	37	66th Street / Zhone Way / O.co Coliseum
			25.49	35.71	Hegenberger Road / Coliseum / Oakland Airport	36	36	Hegenberger Road / Coliseum
		24.74	34.97	98th Avenue	35		98th Avenue / Oakland Airport	
	San Leandro		23.64	33.87	Davis Street	34		Davis Street
			22.84	33.06	Marina Blvd West	33 B		Marina Blvd West
		22.34	33.06	Marina Blvd East	33 A		Marina Blvd East	
		20.82	31.05			31 B	Washington Avenue	

California Numbered Exit Uniform System			Interstate 880 FREEWAY INTERCHANGES    Both directions (normal text); or, SOUTH only (<i>green italics</i>)		 EXIT NUMBERS		Interstate 880 FREEWAY INTERCHANGES    Both directions (normal text); or, NORTH only (<i>blue italics</i>)	
County	City	County Post Mile	Statewide MILE post	Legend				
		(Co PM)	(SMP)	Installed Exit Number	159	180	Proposed Exit Number	
	Prefix			Partial Installation (1-post sign, only)	160	160	Rest Area or Vista Point (not an exit)	
<i>(no text in grey background - - no facility; or, exit on opposite side/direction of freeway)</i>								
Alameda		20.68	30.91	<i>I-238 / Castro Valley / Stockton</i>	31 B	31 A	<i>I-238 / I-580 / Castro Valley / Stockton</i>	
				Exit Number Displayed Should be Corrected to Proposed Exit Number "31 A"	31			
	San Lorenzo		20.32	30.55	<i>Lewelling Blvd / San Lorenzo</i>	31 A		
					Exit Number Displayed Should be Corrected to Proposed Exit Number "31 A"	30		
		20.16	30.39			30	<i>Hesperian Blvd</i>	
	Hayward		18.35	28.58	<i>A Street</i>	29		<i>A Street / San Lorenzo</i>
			17.60	27.83	Winton Avenue	28	28	Winton Avenue
			16.70	26.92	SR-92 / San Mateo Bridge / Jackson Street / Half Moon Bay	27		SR-92 / Jackson Street / San Mateo Bridge / Half Moon Bay
			15.65	25.87	Tennyson Road	26	26	Tennyson Road
			14.54	24.76	<i>Industrial Parkway</i>	25		
			13.67	23.90	<i>Whipple Road / Dyer Street</i>	24		<i>Whipple Road / Industrial Parkway</i>
	Union City		13.05	23.28	Alvarado-Niles Road	23		Alvarado-Niles Road
			11.49	21.71	Alvarado Blvd / Fremont Blvd	22	22	Alvarado Blvd / Fremont Blvd
	Fremont		10.30	20.53	SR-84 West / Decoto Road / Dumbarton Br	21		SR-84 West / Decoto Road / Dumbarton Br
			8.84	19.07	<i>SR-84 East / Thornton Avenue</i>	19		<i>SR-84 East / Thornton Avenue / Central Newark</i>
			7.19	17.42	Mowry Avenue / Central Fremont	17	17	Mowry Avenue / Central Fremont
			6.24	16.47	Stevenson Blvd	16		Stevenson Blvd
			4.71	14.94	Auto Mall Parkway	15	15	Auto Mall Parkway
			4.00	14.23	<i>Weigh Station</i>	14		<i>Weigh Station</i>
			3.27	13.49	Fremont Blvd South / Cushing Parkway	13	13 B	Fremont Blvd South / Cushing Parkway
						13	Exit Number Displayed Should be Corrected to Proposed Exit Number "13 B"	

California Numbered Exit Uniform System			Interstate 880 FREEWAY INTERCHANGES    Both directions (normal text); or, SOUTH only (<i>green italics</i>)		 EXIT NUMBERS		Interstate 880 FREEWAY INTERCHANGES    Both directions (normal text); or, NORTH only (<i>blue italics</i>)	
County	City	County Post Mile (Co PM)	Statewide MILE post (SMP)	Legend				
	Prefix			Installed Exit Number	159	180	Proposed Exit Number	
				Partial Installation (1-post sign, only)	160	160	Rest Area or Vista Point (not an exit)	
				<i>(no text in grey background - - no facility; or, exit on opposite side/direction of freeway)</i>				
		2.37	12.60			13 A	<i>Warren Ave</i>	
						12 B	Exit Number Displayed Should be Corrected to Proposed Exit Number "13 A"	
		1.76	12.26	<i>I-680 / Warren Avenue / Mission Blvd</i>	12	12	<i>Mission Blvd / to I-680 Sacramento</i>	
						12 A	Exit Number Displayed Should be Corrected to Proposed Exit Number "12"	
Alameda / Santa Clara			10.50	Alameda / Santa Clara County Line				
Santa Clara	Milpitas	10.41	10.41	Dixon Landing Road	10		Dixon Landing Road	
		8.42	8.42	<i>SR-237 West / Mountain View</i>	8 C			
		8.42	8.42	<i>SR-237 East / Calaveras Blvd / McCarthy Blvd</i>	8 B	8 B	<i>SR-237 / Milpitas / Mountain View / Calaveras</i>	
		7.69	7.69	Great Mall Parkway / Tasman Drive	8 A		Great Mall Parkway / Tasman Drive	
	San Jose	6.70	6.70	Montague Expressway	7		Montague Expressway	
		5.34	5.34	Brokaw Road	5		Brokaw Road	
		4.37	4.37			4 D	<i>Gish Road</i>	
		4.08	4.08	<i>US-101 North / San Francisco / 10th Street</i>	4 C		US-101 North / San Francisco	
		4.08	4.08	US-101 South / Los Angeles	4 B	4 B	US-101 South / Los Angeles	
		3.57	3.57	<i>Downtown / N 1st Street</i>	4 A		<i>1st Street</i>	
		2.67	2.67	Airport	3		Airport	
		2.08	2.08	SR-82 / The Alameda	2		SR-82 / The Alameda	
						1 D	2	
			1.25	1.25			1 B	<i>Bascom Avenue North</i>
			1.25	1.25	Bascom Avenue	1 D	1 A	Bascom Avenue South
		0.41	0.41	<i>Stevens Creek Blvd / West San Carlos Street</i>	1 C			
	0.00	0.00	<i>I-280 / San Francisco / Downtown San Jose</i>	1 B				
	0.00	0.00	<i>SR-17 / Santa Cruz</i>	1 A				
Santa Clara County			0.00	Begin in Santa Clara County				

State Mile Posts Obtained through Caltrans Post Mile

Last Updated 08/15/2018 by S.Torres

California Numbered Exit Uniform System			Interstate 880 FREEWAY INTERCHANGES    Both directions (normal text); or, <i>SOUTH only</i> (green italics)		 EXIT NUMBERS		Interstate 880 FREEWAY INTERCHANGES    Both directions (normal text); or, <i>NORTH only</i> (blue italics)	
County	City	County Post Mile (Co PM)	Statewide MILE post (SMP)	Legend				
	Prefix			Installed Exit Number	159	180	Proposed Exit Number	
				Partial Installation (1-post sign, only)	160	160	Rest Area or Vista Point (not an exit)	
				(no text in grey background - - no facility; or, exit on opposite side/direction of freeway)				

Query Tool.